
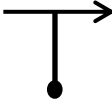
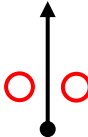

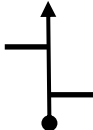
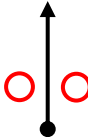

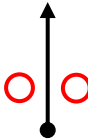
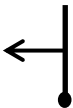
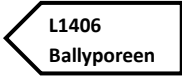
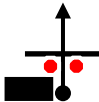
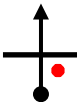

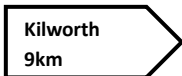

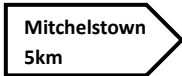

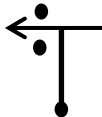
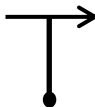


From		ALT SS 2 & 4		Distance	23.23	KM
To		SS 3 & 6		Time Allowed	37	Minutes
Distance		Direction	Information	Distance to Next Control		
Total	Interval					
0.00	0.00		TURN AROUND FOLLOW INSTRUCTIONS FROM OFFICIALS			
0.00	0.00		EXIT STAGE ZERO Trip			
9.29	9.29					
9.43	0.14		SKEHEENARINKY STAY ON MAIN ROAD			
13.63	4.20					
13.86	0.23		SLOW THROUGH KILBEHENY VILLAGE			

From		ALT SS 2 & 4		Distance	23.23	KM
To		SS 3 & 6		Time Allowed	37	Minutes
Distance		Direction	Information	Distance to Next Control		
Total	Interval					
14.44	0.58					
16.69	2.25		BALLYGIBLIN NATIONAL SCHOOL STOP! CARE MAIN ROAD TRAFFIC			
19.19	2.50		STOP! CARE MAIN ROAD TRAFFIC			
20.12	0.93					
21.64	1.52					
22.55	0.91		STAGE ENTRY			

From		ALT SS 2 & 4		Distance	23.23	KM
To		SS 3 & 6		Time Allowed	37	Minutes
Distance		Direction	Information	Distance to Next Control		
Total	Interval					
22.77	0.22		SAC @ BARRIER			
23.23	0.46		STAGE START			